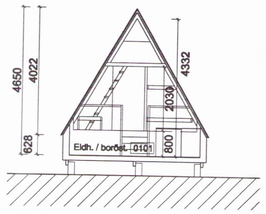

B 20 091 — Skurður B
1: 100

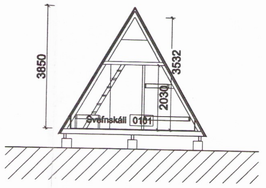

A 20 091 — Skurður A
1: 100

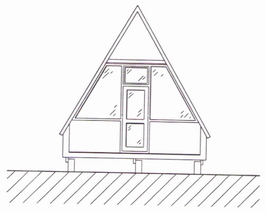

Útlit vestur
1: 100

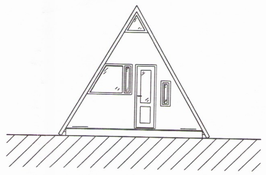

Útlit austur
1: 100

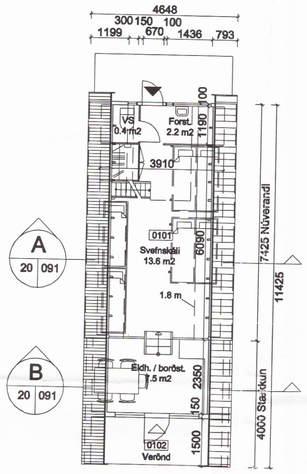

A 20 091

B 20 091

Grunnmynd
1: 100

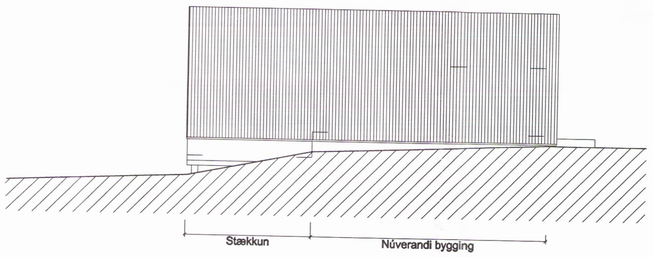

Útlit suður
1: 100

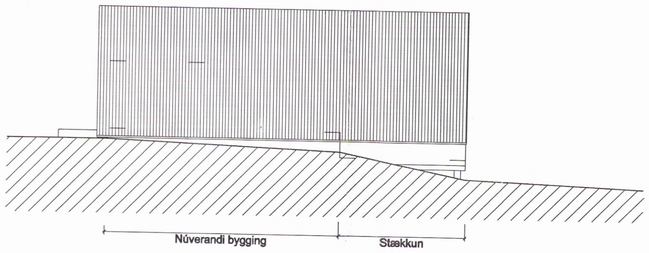

Útlit norður
1: 100

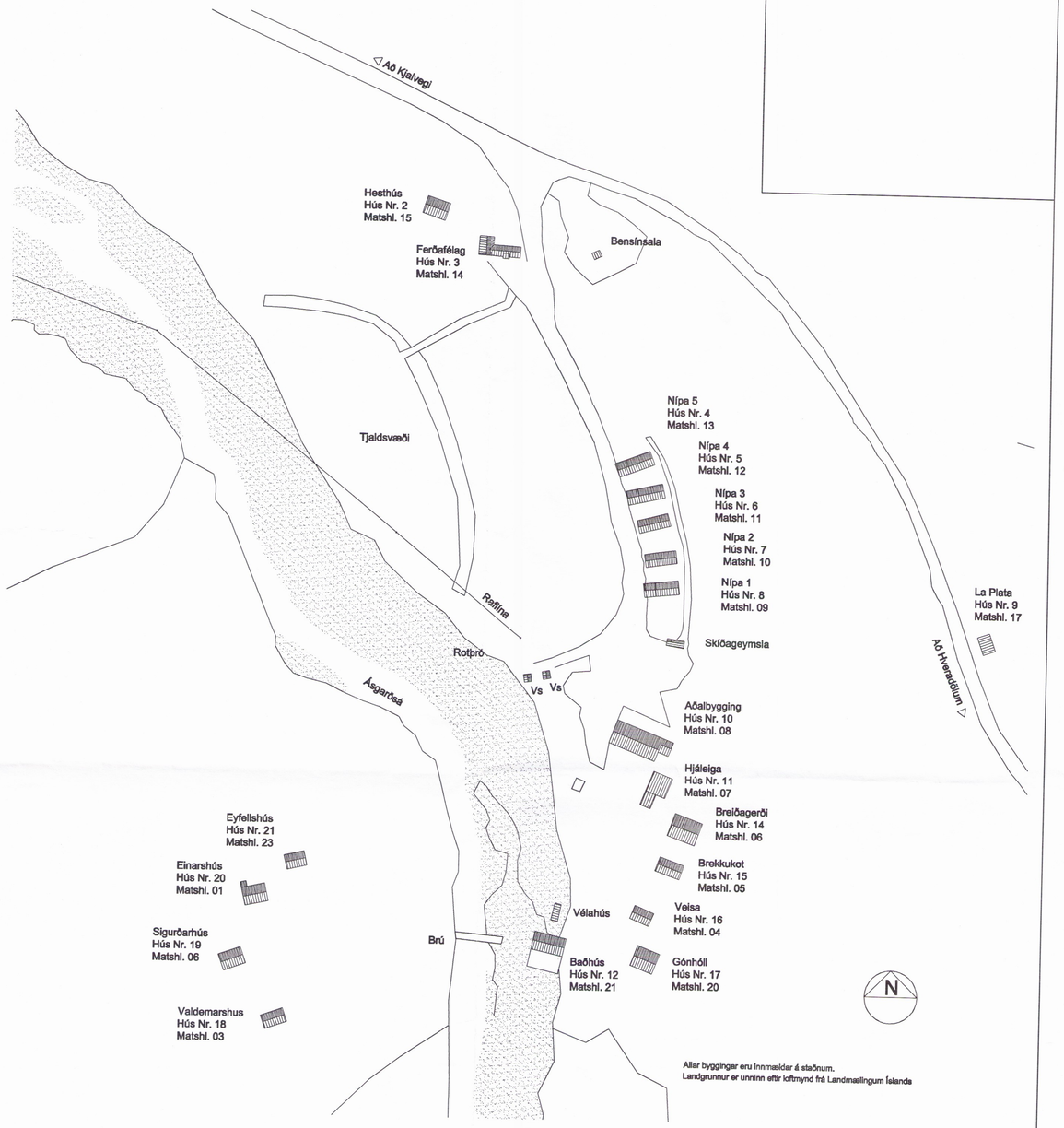

Allar byggingar eru innmældar á staðnum.
Landgrunnur er unninn eftir loftmynd frá Landmælingum Íslands

Afstöðumynd
1: 1000

3681

Árni Þór Helgason, arkitekt
Lækjarfit 7, 210 Garðabær
Símar: 565 7872/898 5338 Fax: 565 7872
Netf: husalist@simnet.is
Kt. 030755-3409

Nípa 1
Hús Nr. 8
Matshluti 09

Staðgreinir: 00.012.500
Heildarflatarmál byggingar er: 24.5 m2
Heildarrúmmál byggingar er: 95.4 m3
Flatarmál lóðar er: 10 ha.

Lýsing:

Húsið er timburhús, reist á staðnum.
Þak er einangrað með 100 mm þakull.
Á sperrum er borðklæðning 25x150 mm.
Milli borðaklæðningar og þakklæðningar er þakpappi.
Þakklæðning er bárustál.

Þarn-gildi rakasperru sé a.m.k. 500
Þarn-gildi vindvarnarlags í þaki, sé ekki meira en 20.

Öll lokuð rými verða loftræst.

Loft- og veggklæðningar skulu vera í flokki 2.

Reykskynjara og handslökkvitæki skal komið fyrir í samráði við slökkvistjóra.

Notist ekki sem vinnuteikning

Nípa 1
Hús Nr. 8
Matshluti 09
Ásgarði Kerlingarfjöllum

Stækkun
Afstöðumynd
Grunnmynd
Útlitsmyndir
Skurðir

Mælikv (A1):
1: 1000
1: 100

Teikn nr. 20 - 091
Nr. 2 af 2

Dags. 24. apríl 2001