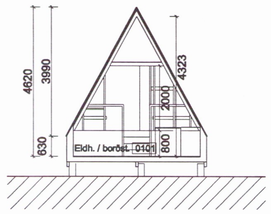

B 20 | 101

Skurður B

1: 100

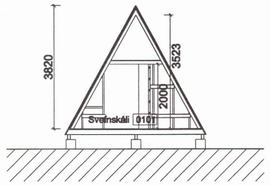

A 20 | 101

Skurður A

1: 100

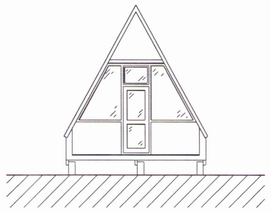

Útlit austur

1: 100



Útlit vestur

1: 100

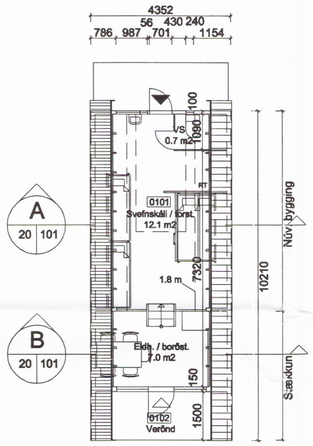

Grunnmynd

1: 100

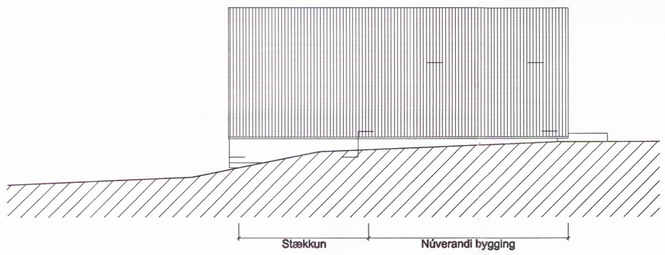

Útlit suður

1: 100

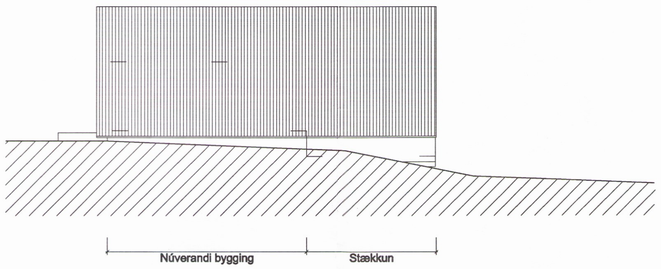

Útlit norður

1: 100

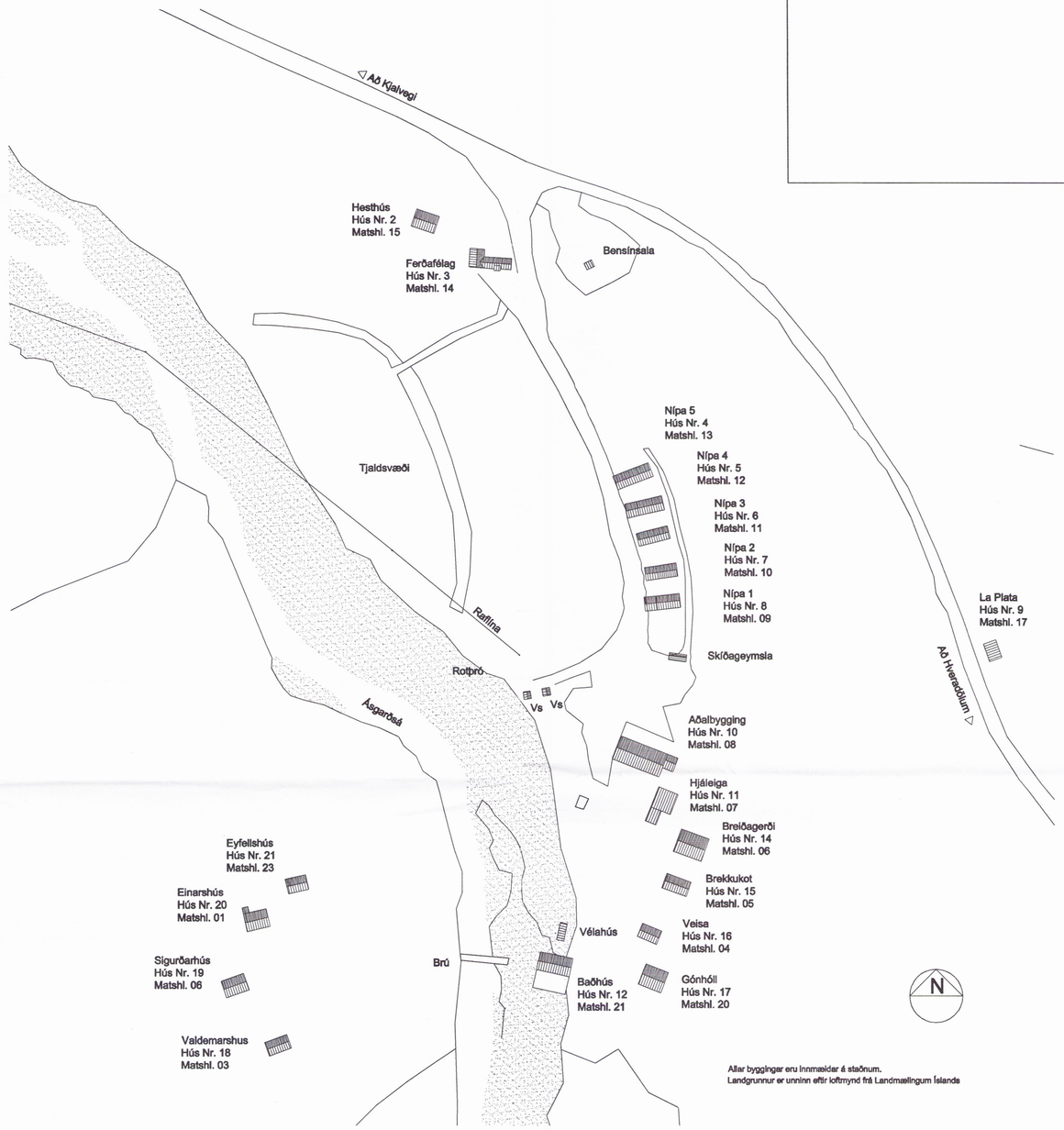

Allar byggingar eru innmældar á staðnum.
Landgrunnur er unninn eftir loftmynd frá Landmælingum Íslands

Afstöðumynd

1: 1000

3682

Árni Þór Helgason, arkitekt
Lækjarfit 7, 210 Garðabær
Símar: 565 7872/898 5338 Fax: 565 7872
Netf: husalist@simnet.is
Kt. 030755-3409

Nípa 2
Hús Nr. 7
Matshluti 10

Staðgreinir: 00.012.500
Heildarflatarmál núv. byggingar er: 20.5 m2
Heildarrúmmál stækkunnar er: 88.8 m3
Flatarmál lóðar er: 10.0 ha.

Lýsing:

Húsið er timburhús, reist á staðnum.
Þak er einangrað með 100 mm þakull.
Á sperrum er borðklæðning 25x150 mm.
Milli borðaklæðningar og þakklæðningar er þakpappi.
Þakklæðning er bárustál.

Loft- og veggklæðningar skulu vera í flokki 2.

Reykskynjara og handslökkvitæki skal komið fyrir í samráði við slökkviliðsstjóra.

Notist ekki sem vinnuteikning

Nípa 2
Hús Nr. 7
Matshluti 10
Ásgarði Kerlingarfjöllum

Stækkun
Afstöðumynd
Grunnmyndir
Útlitsmyndir
Skurðir

Mælikv (A1):
1: 1000
1: 100

Teikn nr. 20 - 101
Nr. 2 af 2

Dags. 24. apríl 2001